


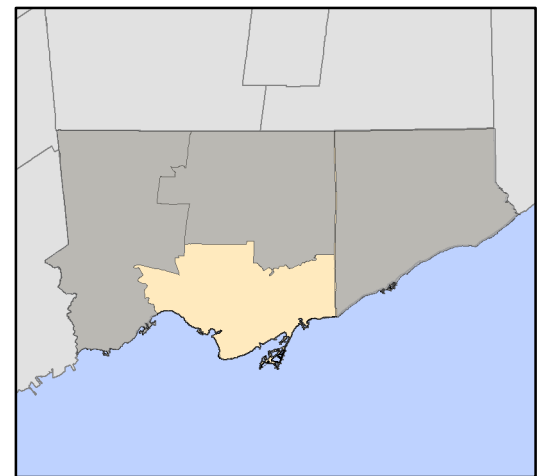
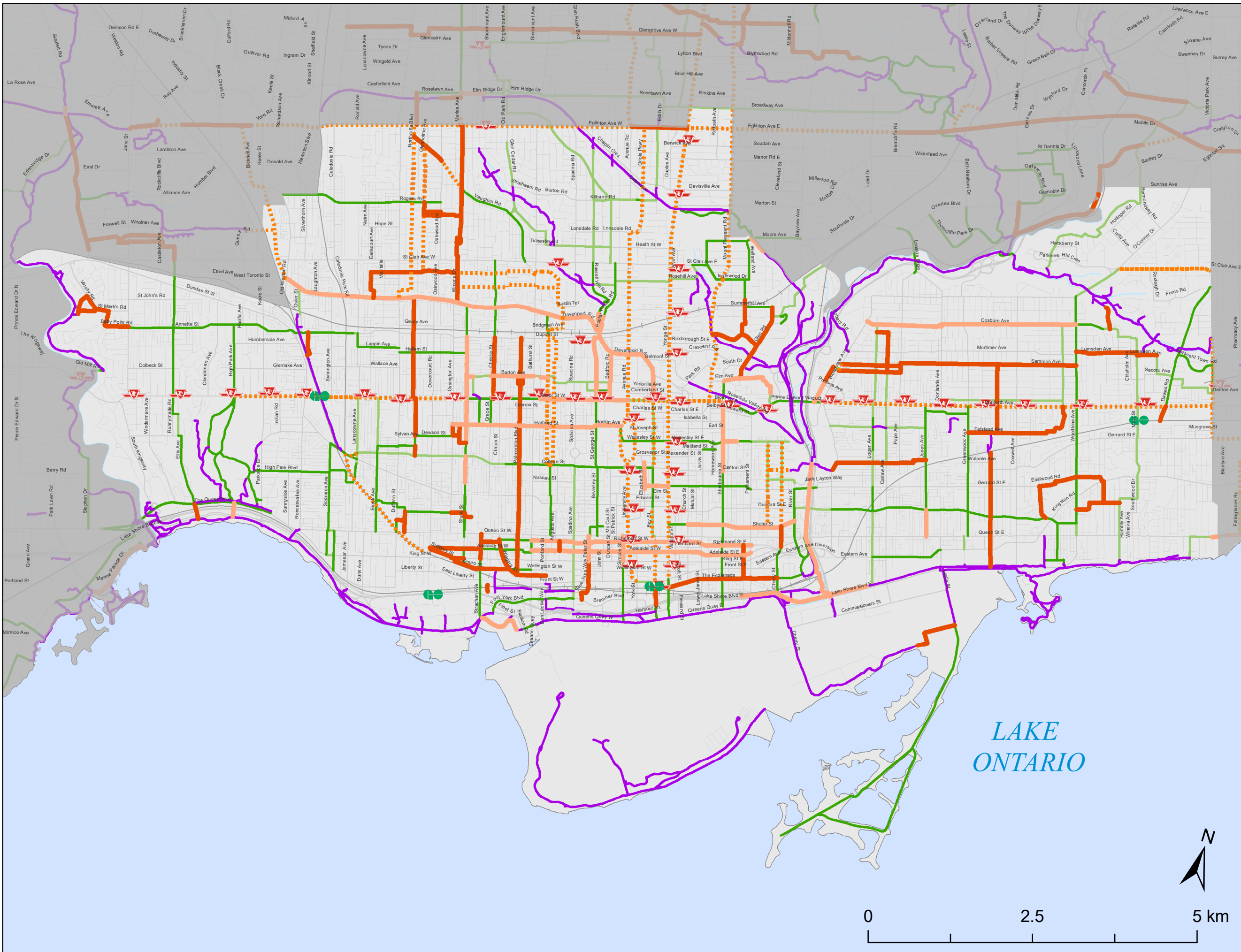
# 2019-2021 Implementation Program - Toronto East York

## Program Type

-  New
-  Renew
-  Study

## Existing Cycling Network

-  Trail
-  On-Street Cycling Facility
-  Signed Route, Arterial Sharrows or Edge Line
-  GO
-  TTC



Data Source: City of Toronto  
 Projection: NAD 1927 MTM 3  
 Cartography: Cycling Infrastructure and Programs, City of Toronto

Date: June 2019

