


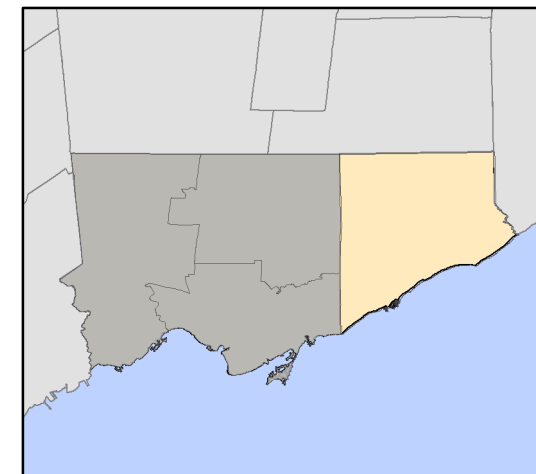
2019-2021 Implementation Program - Scarborough

Program Type

-  New
-  Renew
-  Study

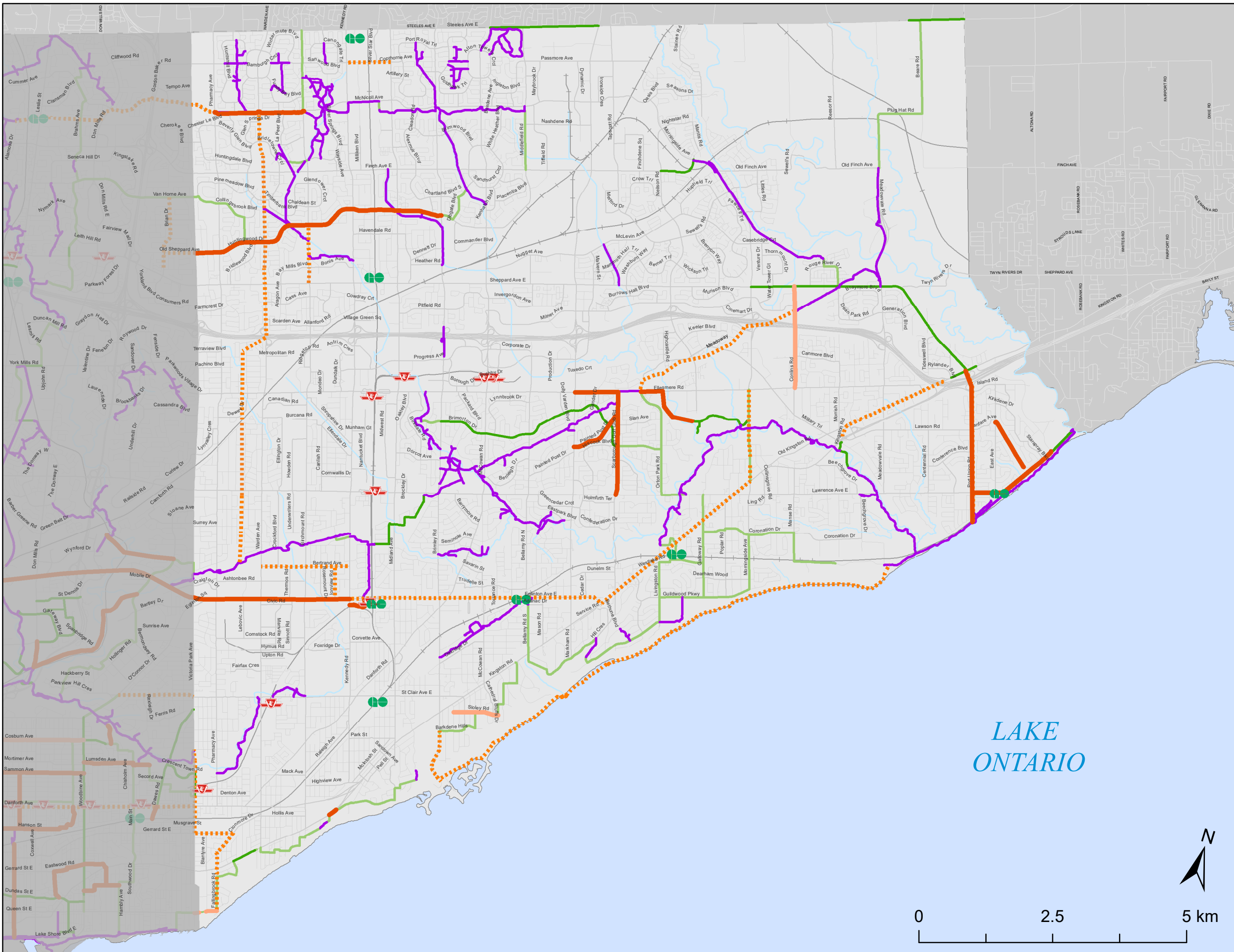
Existing Cycling Network

-  Trail
-  On-Street Cycling Facility
-  Signed Route, Arterial Sharrows or Edge Line
-  GO
-  TTC



Data Source: City of Toronto
 Projection: NAD 1927 MTM 3
 Cartography: Cycling Infrastructure and Programs, City of Toronto

Date: June 2019



LAKE
ONTARIO

