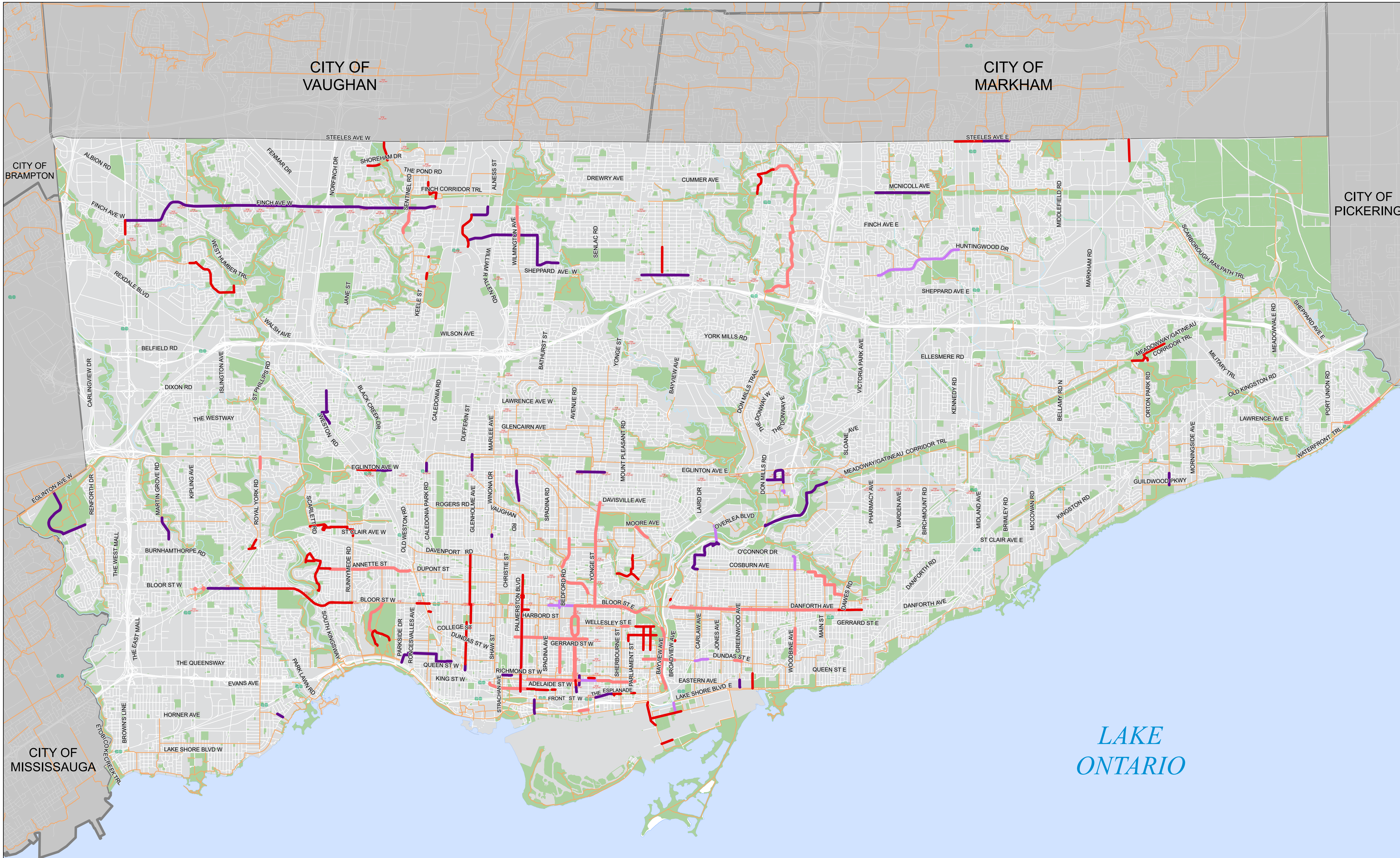


2022 to 2024 Completed Bikeway Projects



Legend

- Bikeways**
- 2022 and 2023 New Bikeways
 - 2022 and 2023 Upgraded and Enhanced Bikeways
 - New Bikeways Expected to be Complete in 2024
 - Upgraded and Enhanced Bikeways Expected to be Complete in 2024

- Existing Cycling Network**
- Cycle tracks, bike lanes, contra-flow bike lanes, wayfinding sharrows, signed routes, multi-use trails, park roads

TTC Station



GO Transit Station



Road Classification Network

- Roads
- River
- Walkway

Parks and Recreation Areas

- Parks and Recreation Areas

GTA Roads

- Roads
- River


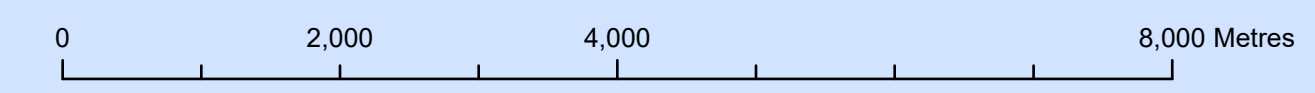
GTA

- GTA Boundaries
- Toronto

Lake Ontario

- Lake Ontario

Routes expected to be complete in 2024 are currently on track for delivery, but some are dependent on sequencing with other works that could cause delays, and towards the end of the year may be subject to weather conditions and availability of required construction material.



Data Source: Contains information licensed under the Open Government License - Toronto

Projection: NAD 1983 CSRS MTM 10
 Cartography: Transportation Services, City of Toronto
 Date: July 2024

